








WISCONSIN COASTAL ACCESS INVENTORY 2022

COUNTY

Labels

COUNTY	Sofia Pro Regular, all caps, 10 pt, #ac9c84
MUNICIPALITIES	Sofia Pro Regular, all caps, 8 pt, #bb6659
TRIBAL	Sofia Pro Regular, all caps, 8 pt, #b38a30
NEIGHBORING STATE	Sofia Pro Rregular, all caps, 7 pt, #859354
GREAT LAKE	Kazimir Italic, all caps, 9 pt, #5da0a1
Inland Water (Lake or River)	Kazimir Italic, title case, 8 pt, #5da0a1
Greenspace	Kazimir Italic, title case, 8 pt, #6d8950

Line/Fill/Symbol





	Major Roads: Solid stroke, .7 pt, 0K
	Other Roads: Solid stroke, .3 pt, 0K
	County: Solid stroke, 50% opacity .7 pt, #ac9c84
	Surrounding Counties: Fill 0K Solid Stroke, .7 pt, #ac9c84 50% opacity
	Coastal Access Point: Fill #e48e25 Stroke #cc6928, .7 pt Width x Height (including stroke) 4 pt x 4 pt
	Neighboring Access Point Transparency Fill #ffffff Stroke #ffffff, .7 pt Width x Height (including stroke) 4 pt x 4 pt 50% opacity
	Placed on top of original coastal access point

INSET

Labels










MUNICIPALITIES	Sofia Pro Regular, all caps, 8 pt, #bb6659
TRIBAL	Sofia Pro Regular, all caps, 8 pt, #b38a30
Coastal Access	Sofia Pro Regular, title case, 9 pt, 80K
Street Name	Sofia Pro Regular, title case, 6 pt, #ac9c84
GREAT LAKE	Kazimir Italic, all caps, 9 pt, #5da0a1
Inland Water (Lake or River)	Kazimir Light Italic, title case, 6 pt, #5da0a1
Greenspace	Kazimir Light Italic, title case, 8 pt, #6d8950
Trail	Kazimir Light Italic, title case, 6 pt, #a25b5d

Line/Fill/Symbol

	Trail: Round cap, round join, align stroke to center Dashed: dash 1, gap 1 .25 pt, #a25b5c
	Major Roads: Solid stroke, 1 pt, 0K
	Other ROads: Solid stroke, .4 pt, 0K
	County: Solid stroke, 50% opacity .7 pt, #ac9c84

WISCONSIN COASTAL ACCESS INVENTORY 2022

Highway Shields

Interstate	  	10 pt x 10 pt	Interstate Regular, 6 pt*, Ok Shield #c2ae97
US Highway	  	9.5 pt x 10.2 pt	
State Highway	  	12 pt x 8 pt	

*Interstate Regular, 5.5 pt, Ok

Bathymetry

<p>Round cap, round join, align stroke to center Dashed: dash .2, gap 1.4 Stroke: .4pt</p> <table border="0"> <tr> <td style="width: 20px;"></td> <td style="width: 20px;"></td> <td>#305050</td> </tr> <tr> <td></td> <td></td> <td>#437070</td> </tr> <tr> <td></td> <td></td> <td>#5ea1a0</td> </tr> <tr> <td></td> <td></td> <td>#ffffff</td> </tr> </table>			#305050			#437070			#5ea1a0			#ffffff	<p>Kazimir Light Italic, 5.5 pt, tracking -10 Text: color of corresponding depth, no stroke Halo: no fill, #aedad8, stroke 1.5, cap round, join round</p> <table border="0"> <tr> <td style="width: 40px;">260 m</td> <td style="width: 40px;">260 m</td> <td></td> </tr> <tr> <td>180 m</td> <td>180 m</td> <td></td> </tr> <tr> <td>140 m</td> <td>140 m</td> <td></td> </tr> <tr> <td>20 m</td> <td>20 m</td> <td></td> </tr> </table>	260 m	260 m		180 m	180 m		140 m	140 m		20 m	20 m	
		#305050																							
		#437070																							
		#5ea1a0																							
		#ffffff																							
260 m	260 m																								
180 m	180 m																								
140 m	140 m																								
20 m	20 m																								

COUNTY

Fills

<div style="background-color: #add8e6; width: 100%; height: 100%; display: flex; flex-direction: column; justify-content: center; align-items: center;"> <p>water</p> <p>PS - addad8</p> <p>AI - aedad8</p> </div>	<div style="background-color: #ce8d77; width: 100%; height: 100%; display: flex; flex-direction: column; justify-content: center; align-items: center;"> <p>urban</p> <p>ce8d77</p> <p>47%</p> </div>	<div style="background-color: #799a63; width: 100%; height: 100%; display: flex; flex-direction: column; justify-content: center; align-items: center;"> <p>park</p> <p>799a63</p> <p>70%</p> </div>	<div style="background-color: #bf9f25; width: 100%; height: 100%; display: flex; flex-direction: column; justify-content: center; align-items: center;"> <p>tribal</p> <p>bf9f25</p> <p>65%</p> </div>
<div style="border: 2px dashed #bb6658; width: 100%; height: 100%; display: flex; flex-direction: column; justify-content: center; align-items: center;"> <p>municipality</p> <p>bb6658</p> <p>92%</p> </div>	<div style="background-color: #c3ca9a; width: 100%; height: 100%; display: flex; flex-direction: column; justify-content: center; align-items: center;"> <p>neighboring state</p> <p>c3ca9a</p> <p>100%</p> </div>		

Included in basemap

- Urban Area fill
- Municipality boundaries
- DNR + County Parks + Protected Areas fill
- Tribal land fill
- Rivers stroke
- Inland Lakes fill
- Great Lakes fill